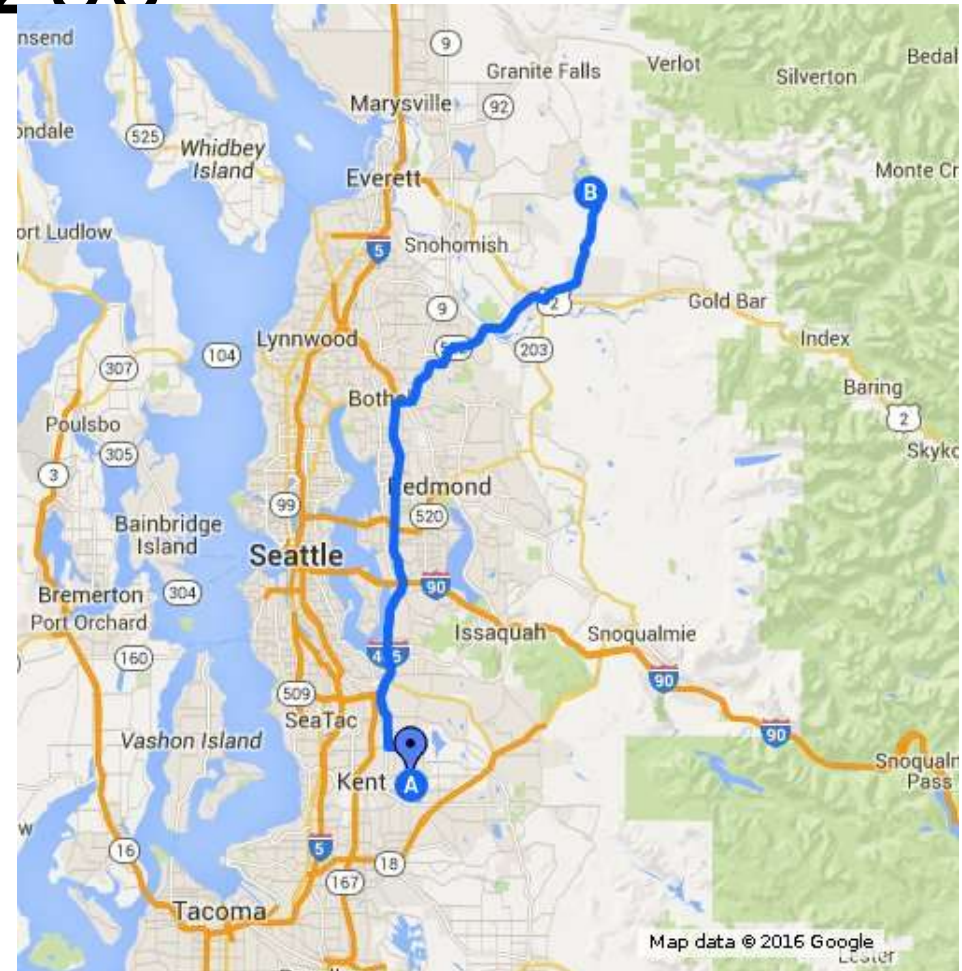


624: Where to go Camping



CAMP PIGOTT

24225 Woods Creek Rd, Snohomish, WA
98290



CAMP PIGOTT

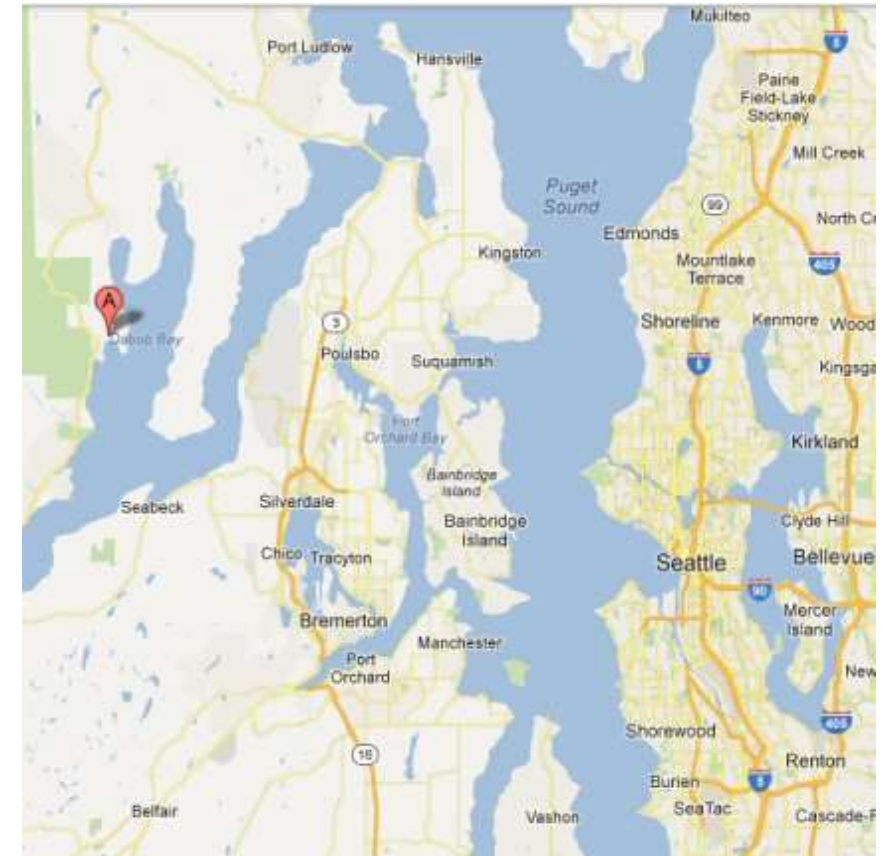
24225 Woods Creek Rd, Snohomish, WA 98290

Located at the foot of the Cascade Range, Camp Pigott features a large lake, a climbing tower, COPE courses (high and low), a spacious dining facility, beautiful new campfire bowl, plus all-new activities such as shotgun sports facilities, mountain bike skills course, and MUCH more.



CAMP PARSONS

970 Bee Mill Rd, Brinnon, WA 98320



CAMP PARSONS

970 Bee Mill Rd, Brinnon, WA 98320

Situated on the Olympic Peninsula, Camp Parsons is "where the mountains meet the sea." Camp Parsons is one of the oldest Scout camps in America, providing wilderness adventure to Scouts and Scouters since 1919. Special features include the waterfront, climbing tower, rifle and archery ranges, and the Fort Dukabush museum.



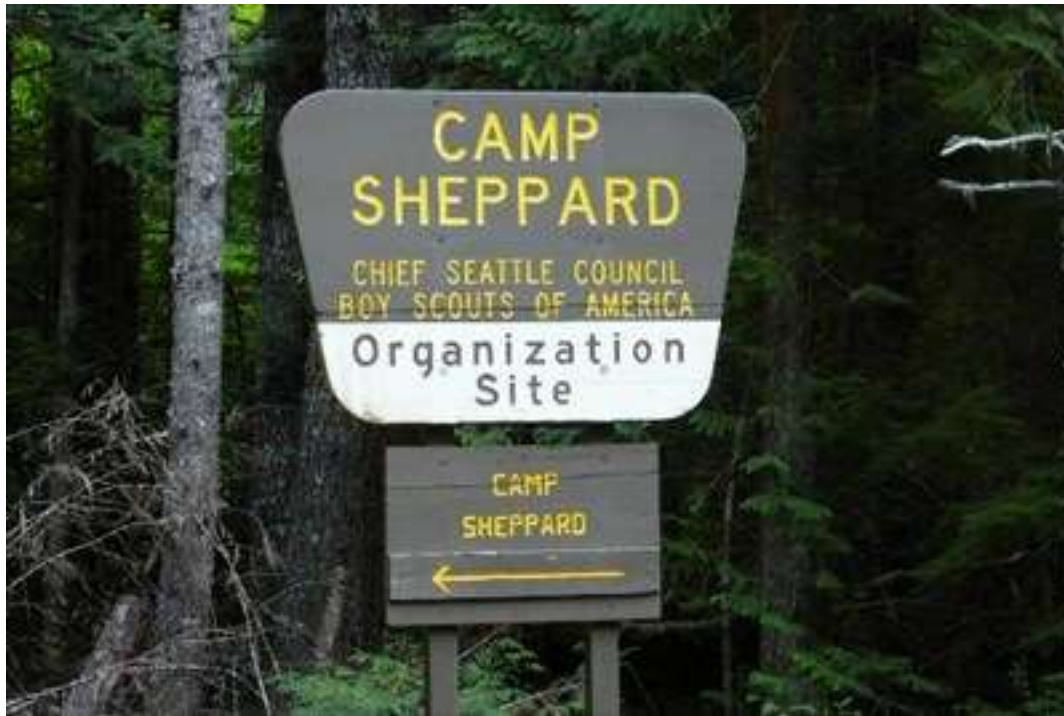
PROVISIONAL TROOPS

CAMP PARSONS CAMP PIGOTT

Scouts who are unable to attend summer camp with their troop—or want to go alone—can attend camp as part of the Provisional Troop at either Camp Pigott or Camp Parsons. Scouts sign up individually for this program and are grouped together with other single scouts or assigned to join with another troop at camp. Adult leaders are provided through the camp or the host troop.

CAMP SHEPPARD

65301 Hwy 410, Enumclaw, WA 98022



CAMP SHEPPARD

65301 Hwy 410, Enumclaw, WA 98022

Camp Sheppard is located in the spectacular Cascade Mountains, just minutes from Mount Rainier National Park and Crystal Mountain ski area. Campers enjoy hiking, cross country skiing, inner tubing (weather permitting) and games in the cozy lodge.



Sunrise



Skookum



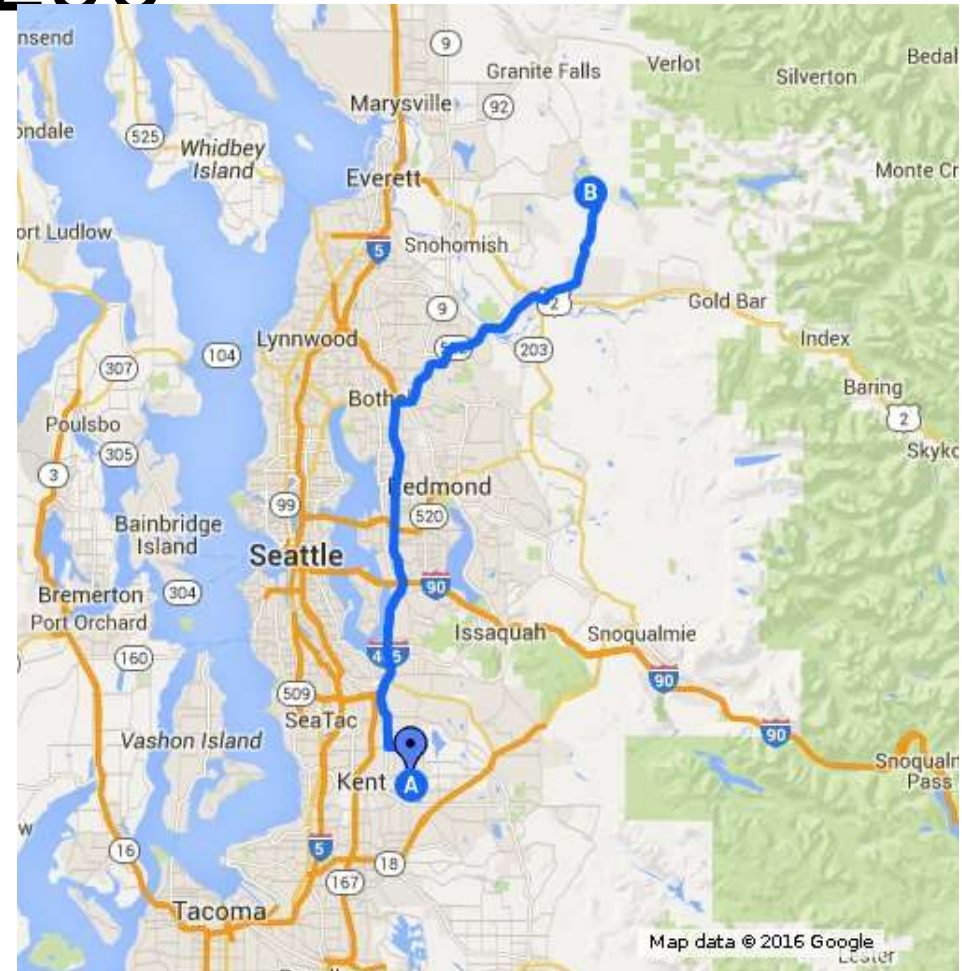
Buck Mountain



Sun Top

CAMP EDWARD

25600 Monroe Camp Rd, Snohomish, WA
98290



CAMP EDWARD

25600 Monroe Camp Rd, Snohomish, WA
98290

Situated at the foothills of the Cascade mountain range approximately one hour from Seattle, Camp Edward offers many fun camp activities to youth. Camp features include the lake waterfront, BB gun and archery ranges, play fields, nature trails and a fantastic craft lodge.



OFF-SEASON RENTALS



CAMP FACILITIES RENTAL POLICIES AND PROCEDURES

for

**CAMP EDWARD
CAMP PIGOTT
CAMP PARSONS
CAMP SHEPPARD**

OFF-SEASON RENTALS*

CAMP SHEPPARD

Cabin Rental:

\$13/person/day

\$52 minimum/day (4 persons)

24 maximum occupancy

CAMPS EDWARD, PARSONS, & PIGOTT

Campsite Rental:

\$30/weekend

*** IMPORTANT: Chief Seattle Council is introducing a new online rental reservation system this fall. Any current rental reservation prices will be subject to change for 2019 rentals. Notification will go out to unit leaders when the new system goes live.**

Anderson Glacier Olympic Peninsula

34 miles

**30 minutes from Camp Parsons.
South US-101 for 3.0 miles. Turn
right onto Dosewallips Road for
15.0 miles to trailhead.**



Photo Courtesy of Olympic National Park

Upper Lena Lake Olympic Peninsula

14 miles

**1 hour from Camp Parsons.
South US-101 for 14.8 miles.
Turn right onto Hamma Hamma
Road for 7.5 miles to trailhead.**



Pear Lake Stevens Pass

12 miles

3 hours from Bellevue. North I-405 for 8.8 miles. Take exit 23 onto WA-522 east for 14.3 miles. Turn right (east) on US-2 for 70.5 miles. Turn left onto WA-207 (20.0 miles east of Stevens Pass Ski Area) for 17 miles. Stay on Forest Service Road 6701 for 4.7 miles and turn left onto Forest Service Road 400 for 2.1 miles.



Surprise Lake Stevens Pass

11 miles

1.5 hours from Bellevue. North I-405 for 8.8 miles. Take exit 23 onto WA-522 east for 14.3 miles. Turn right (east) on US-2 for 44.5 miles. Turn right into Scenic, WA across the railroad tracks and right again onto the dirt road for 0.3 miles to the Surprise Creek Trailhead.



Snow Lake Snoqualmie Pass

7 miles

1 hour from Seattle. East I-90 for 52 miles. Take exit 52, Snoqualmie Pass West, and turn left (north) under the freeway. Continue to the end of the road at the Alpental Ski Area parking lot.



Joe Lake Snoqualmie Pass

16 miles

1 hour from Seattle. East I-90 for 54 miles. Take exit 54, Hyak, and turn left (north) under the freeway. Continue to the Gold Creek Pond parking lot.



Shoe Lake White Pass

14 miles

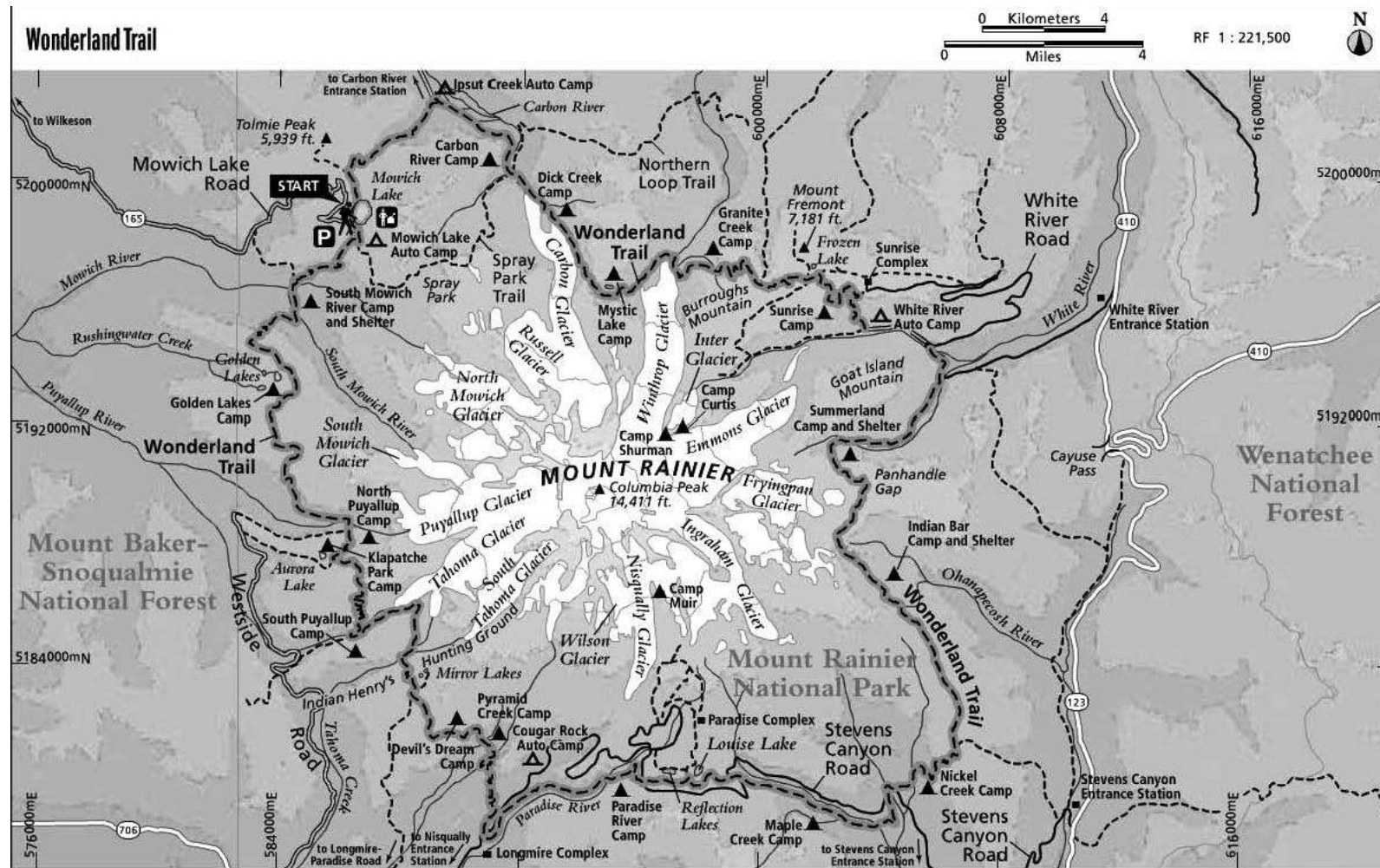
3 hours from Seattle. South I-5 for 97.3 miles. Take exit 68 and turn left (east) on US-12 for 84.9 miles to White Pass. The Pacific Crest Trail-South trailhead is located just east of the White Pass Ski Resort on the south side of the highway.



Boundary Trail (80 miles) North Cascades



Wonderland Trail (93 miles) Mount Rainier



Order of the Arrow

<http://www.tkopekwiskwis.org/gocamping>



T'KOPE KWISKWIS LODGE

SERVING CHIEF SEATTLE COUNCIL SINCE 1954

HomeAbout T'KopeCalendarResourcesGo CampingLonghouseArrowCorps2014Online RegistrationOA Unit Rep

Where To Go Camping Guide

Welcome to our Where To Go Camping guide. This is a service provided by the Order of the Arrow on behalf of the scouting and outdoor enthusiast community of Washington state. We hope you enjoy this resource as we continue to build useful features and add more destinations. We currently have **452** destinations in our database!

[Trip Finder](#) • [Destination List](#) • [Submit Destination](#)

Top 5 Most Popular

1. [Glacier Basin - Mount Rainier](#)
2. [Adams Creek Meadows](#)
3. [Alaska Lake](#)
4. [Anderson Glacier](#)
5. [Royal Basin](#)



Random Destination

Destination Search

Find a hike or camping spot by entering part of the destination name below.

Camping Links

- [Camp Brinkley](#)
- [Camp Parsons](#)
- [Camp Pigott](#)
- [Camp Sheppard](#)
- [Camping Forms](#)
- [Leave No Trace](#)

Washington Trails Association

<http://www.wta.org/>

The screenshot shows the homepage of the Washington Trails Association (WTA) website. The header features the WTA logo on the left, which includes a mountain and the text "50th ANNIVERSARY WASHINGTON TRAILS ASSOCIATION EST. 1966". To the right of the logo is a navigation bar with links for "EVENTS", "ABOUT US", a search bar with a "GO" button, and a "MY BACKPACK" button. Below this is a secondary navigation bar with links for "FIND A HIKE", "HIKING RESOURCES", "BLOG", "TAKE ACTION", "VOLUNTEER", and "MEMBERSHIP". The main content area is divided into several sections. On the left, there is a large image of a hiker on a rocky trail overlooking a lake and mountains. To the right of this image is a section titled "trail advocacy" with the heading "Speak for Trails" and the text "Sign the pledge to speak up for the trails you love in 2016." Below this is a photo credit "Photo by Andrew Monko" and a "read more" link. To the right of the "Speak for Trails" section is a "Follow us:" section with social media icons for Facebook, Twitter, Google+, and Pinterest. Below this is a "Support us:" section with a red "DONATE" button and the text "More ways to give »". Below the "Support us:" section is a "Trail Work Parties" section with a green header and a list of events: May 01 Middle Fork Snoqualmie, May 01 Sehome Arboretum, May 03 Boulder River, May 03 Lena Lake, and May 04 Boulder River. Below the list are links for "Day Trips", "Vacations", "BCRTs", and "Youth". At the bottom of the page is a "The Signpost Blog" section with a yellow header and a "more blog posts »" link. Below the header are four small images: a hiker on a trail, silhouettes of people on a hill, a man painting a mural, and a mountain landscape. To the right of the "The Signpost Blog" section is a "Latest Trip Reports" section with a dark blue header and a "more »" link. Below the header is a list of reports: Apr 28 Poo Poo Point - Chirico Trail, One..., Apr 28 Lake Serene - Bridal Veil Falls, Apr 28 Lake Dorothy - Lake Bear - Lake D..., and Apr 28 Mount Ellinor.

WASHINGTON TRAILS ASSOCIATION

EVENTS ABOUT US Search GO MY BACKPACK

FIND A HIKE HIKING RESOURCES BLOG TAKE ACTION VOLUNTEER MEMBERSHIP

trail advocacy

Speak for Trails

Sign the pledge to speak up for the trails you love in 2016.

Photo by Andrew Monko

[read more »](#)

Follow us:

Support us: **DONATE** [More ways to give »](#)

Trail Work Parties [more »](#)

- May 01 Middle Fork Snoqualmie
- May 01 Sehome Arboretum
- May 03 Boulder River
- May 03 Lena Lake
- May 04 Boulder River

[Day Trips](#) | [Vacations](#) | [BCRTs](#) | [Youth](#)

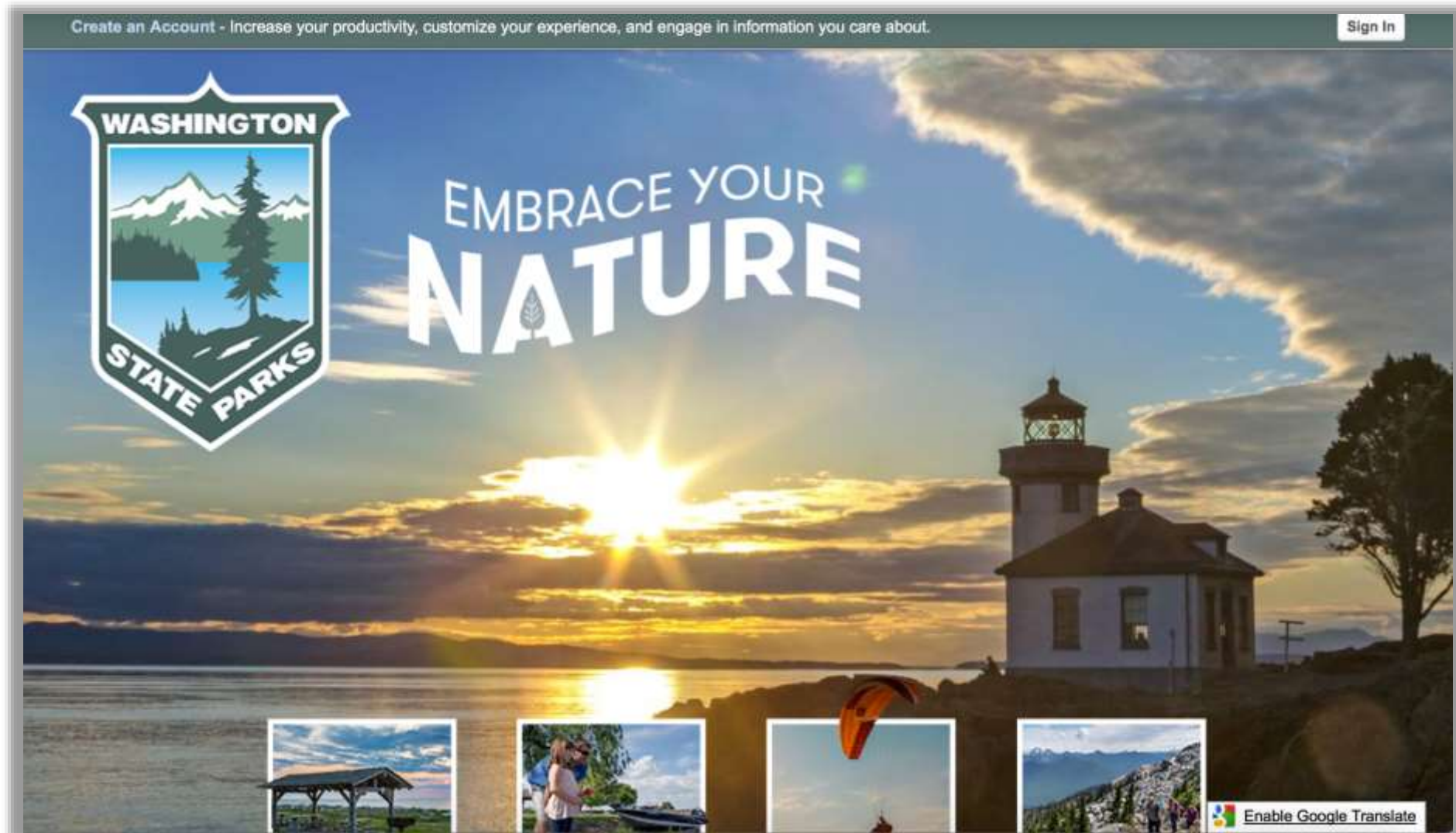
The Signpost Blog [more blog posts »](#)

Latest Trip Reports [more »](#)

- Apr 28 Poo Poo Point - Chirico Trail, One...
- Apr 28 Lake Serene - Bridal Veil Falls
- Apr 28 Lake Dorothy - Lake Bear - Lake D...
- Apr 28 Mount Ellinor

Washington State Parks

<http://www.parks.wa.gov/>



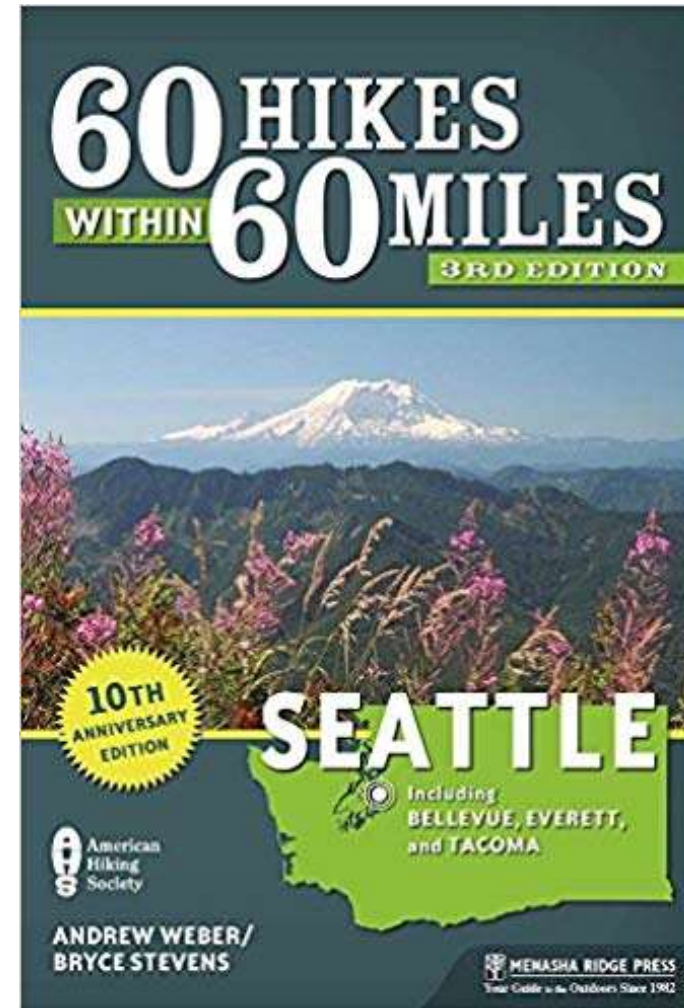
Guide Books

60 Hikes Within 60 Miles: Seattle (3d Ed. 2016)

by Andrew Weber, Bryce Stevens

Overview

From the heights of the Cascade Range to the shores of Puget Sound, local hikes explore ancient trees, thundering waterfalls, towering peaks, and ice-clad volcanoes, some of the most enduring symbols of the region.




Guide Books

Winter Hikes of Western Washington Deck (2009)

by Craig Romano

Overview

Featuring the author's recommended trails for off-season hiking, the Winter Hikes Deck of Western Washington is a versatile pack of outdoor options. From lowland routes and rainforest rambles to coastal tramps and protected peaks, each card features a route description on one side and a map on the other. The deck includes twenty never-before-published hikes. Additional cards provide essentials for winter hiking, an index of hikes, and information on winter flora and fauna.



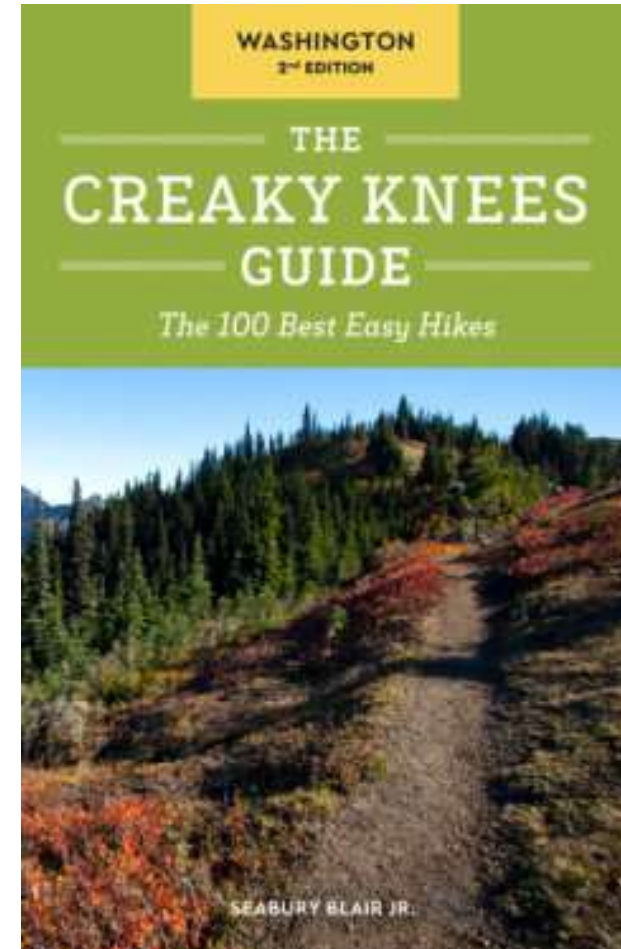
Guide Books

Creaky Knees Guide Washington: The 100 Best Easy Hikes (2d Ed. 2016)

by Seabury Blair

Overview

For the aging baby boomer who likes to walk but not too much, this day-hiking guide is filled with kinder, gentler trails throughout Washington State. The book's 100 trails are divided into 11 regions, including the Olympic Peninsula, Mount Rainier National Park, and Southeastern Washington.



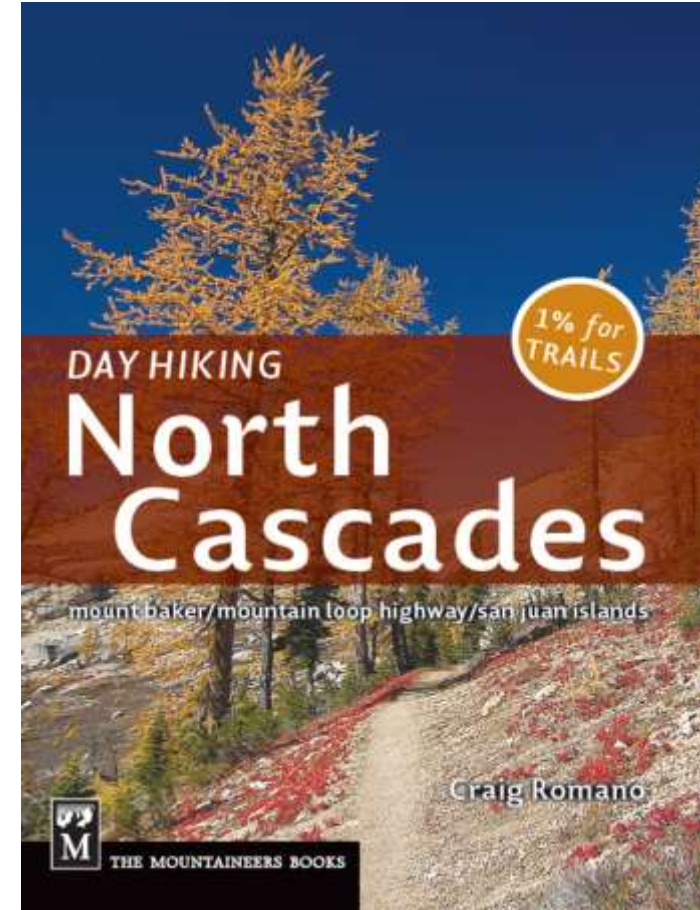
Guide Books

Day Hiking North Cascades (2008)

by Craig Romano

Overview

Discover the stunning scenery that abounds in the North Cascades region, where hikers indulge in the drama of steep peaks, deep valleys, and everything in between. This new guide covers the Bellingham area, Mount Baker, the Highway 20 corridor, North Cascades National Park, Winthrop and the Pasayten Wilderness area, parts of Glacier Peak Wilderness, and the Mountain Loop Highway.



Military Morale, Welfare, & Recreation

Navy:

Jim Creek Recreation Area
21027 Jim Creek Rd
Arlington, WA 98223

Army:

American Lake Camp Ground
NCO Beach Rd
JBLM, WA 98433

Coast Guard:

Westport Lighthouse
1020 W Ocean Ave
Westport, WA 98595

Mountain Biking on Galbraith Mountain

Galbraith Mountain is located In Bellingham, WA. between Lakeway Dr. to the north, Yew St. to the west and Samish Dr. on the south. The trails up at the top can be accessed either from Whatcom Falls park on the north or Galbraith Lane on the south side. This area is full of single track, double track and dirt roads. It would take many trips to explore them all. Elevation gain is about 800'.



Road Biking on Vancouver Island

Island Joy Rides

<http://www.islandjoyrides.com>

One-Day Bike Tours

Multi-Day Cycling Tours

Self-Guided Bike Tours

1699 Passage View Drive

Campbell River, BC V9W 6L2



Canoe & Rowboat Rentals University of Washington

[www.washington.edu/ima/wac/
canoe-boat-rentals](http://www.washington.edu/ima/wac/canoe-boat-rentals)

3710 Montlake Blvd NE
Seattle, WA 98195

March – October

UW Alumni: \$11.50/hour

General Public: \$12.00/hour



Rock Climbing Wall Stone Gardens

www.stonegardens.com/seattle

2839 NW Market St
Seattle, WA 98107

\$190 for up to 10 climbers
\$19 for each additional climber
Maximum of 12 climbers



COPE Ropes Course Waterhouse Center

www.waterhousecenter.com

7311 Mero Rd
Snohomish, WA 98290

Low Initiative Course
High Initiative Course



624: Where to go Camping

Joe Gehrke

joseph.gehrke@gmail.com

(206) 778-0410